

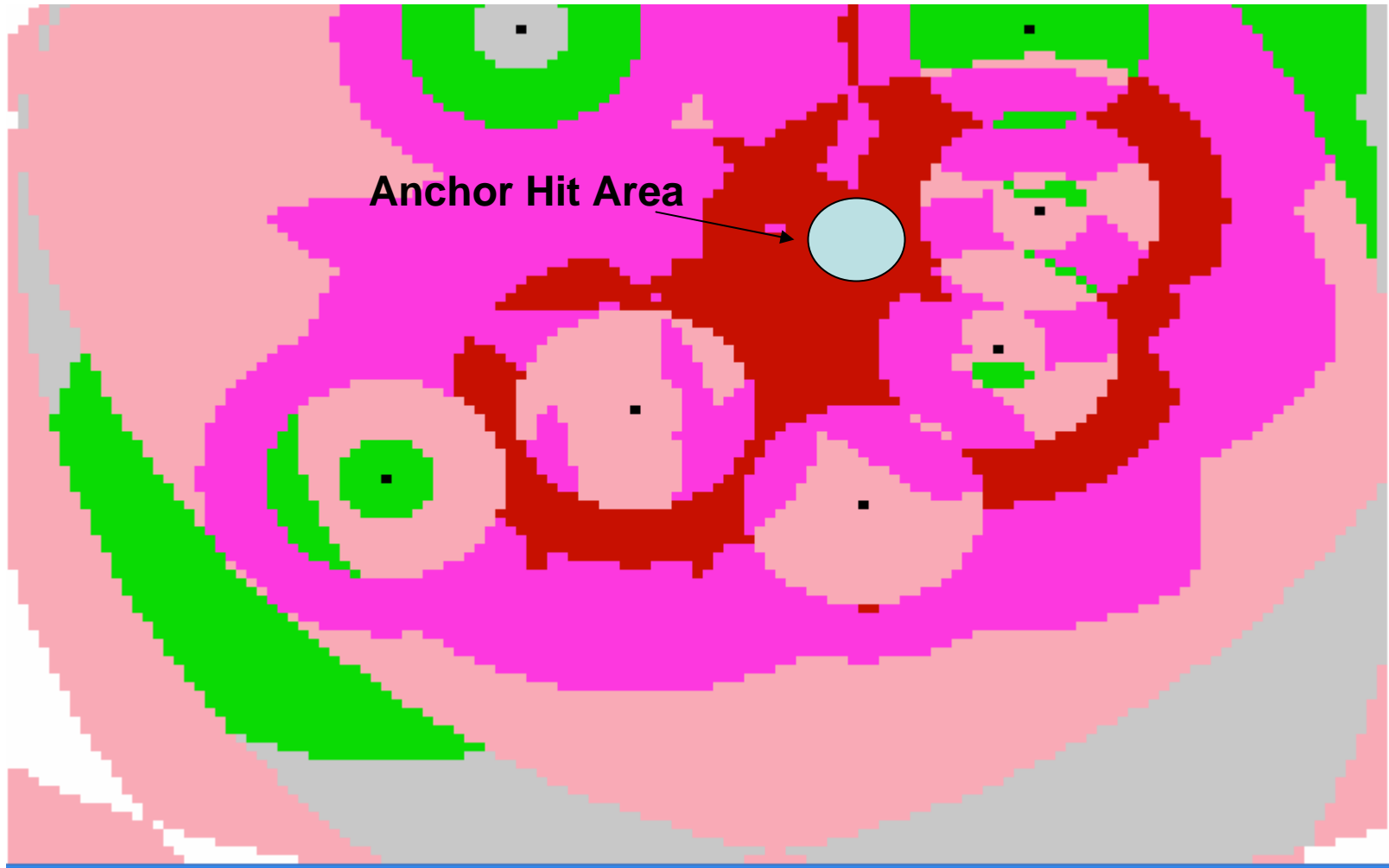
# Urban Predator® Geo-Forensic Profile

## The Urban Predator Geographical Profiling System

### Geographical Profile Miami Serial Rapist – Location of Rapes



**Urban Predator®  
Geo-Forensic Profile  
The Urban Predator Geographical Profiling System  
Geographical Profile Miami Serial Rapist – Probability Map**

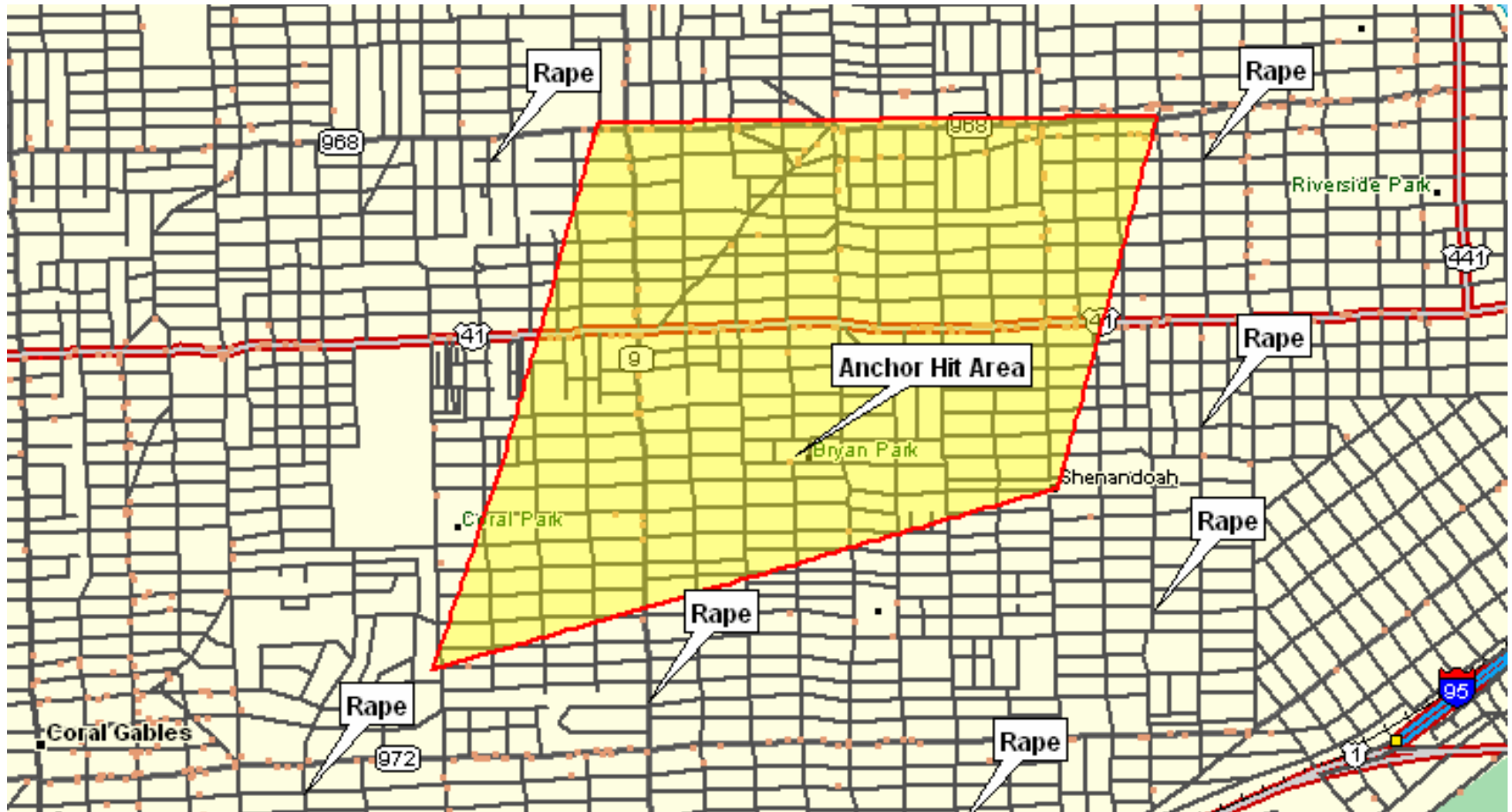


Anchor Hit Area

# Urban Predator® Geo-Forensic Profile

## The Urban Predator Geographical Profiling System

### Geographical Profile Miami Rapist – Anchor Hit Area in Yellow

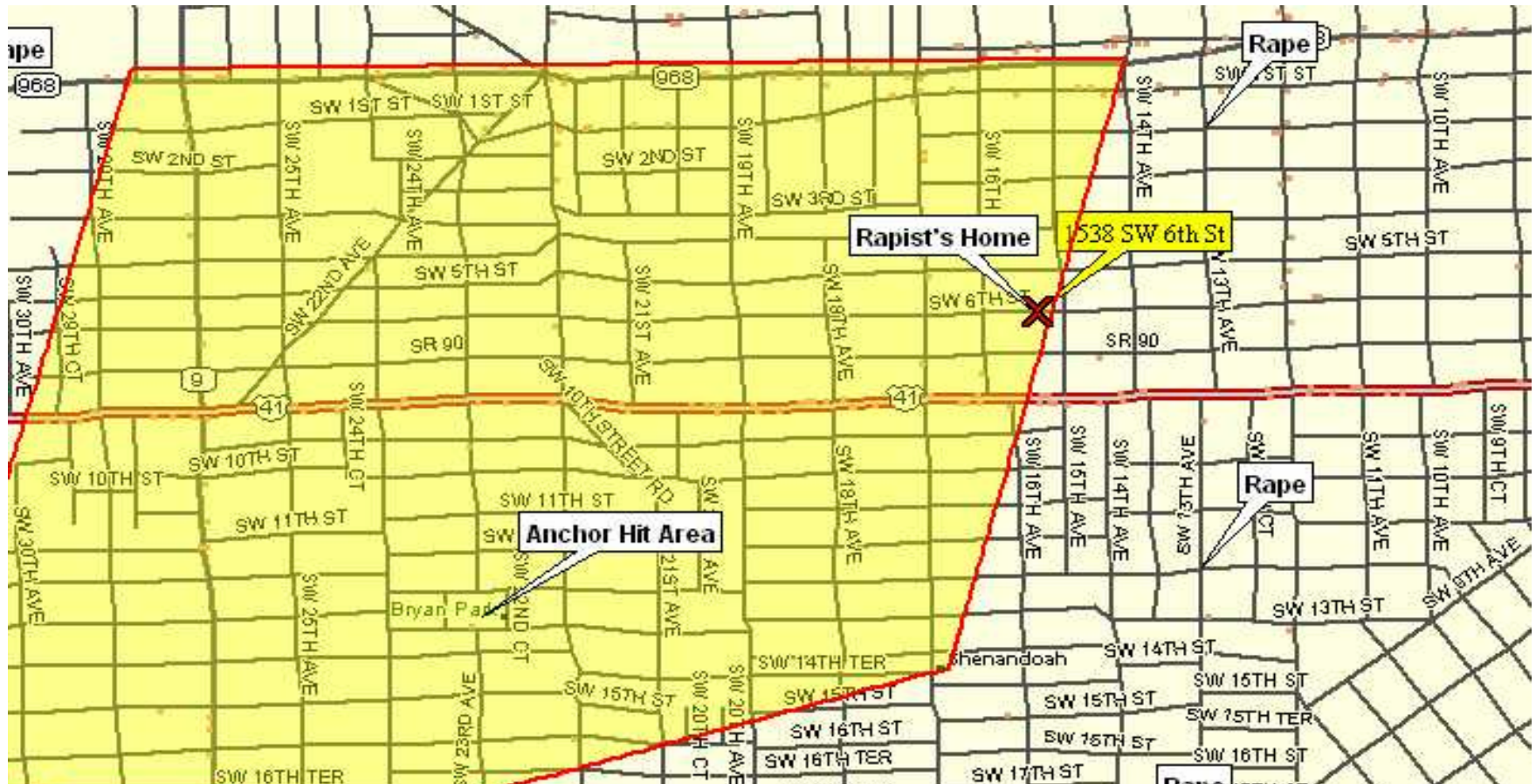


### Wedge Theory – Police Search Area

The predicted anchor hit location is an exact address, which is rare in geographical profiling to offer. Rather a general area is often proposed. The anchor hit area above is representative of the hit area from the probability plot in the previous slide.

# Urban Predator® Geo-Forensic Profile

## The Urban Predator Geographical Profiling System Geographical Profile Miami Rapist – After Arrest



The predicted anchor hit address is 0.9 tenths of a mile from the rapist's (Reynaldo Elias Rapalo) home address – 1538 SW Sixth St. The rapist's home is in the wedge, which is represented by the yellow area. Considering the size of Miami this profile is very accurate and supports the wedge theory; that is, that the offender's home will likely fall within a wedge shaped pattern and narrows the potential search area for police.